

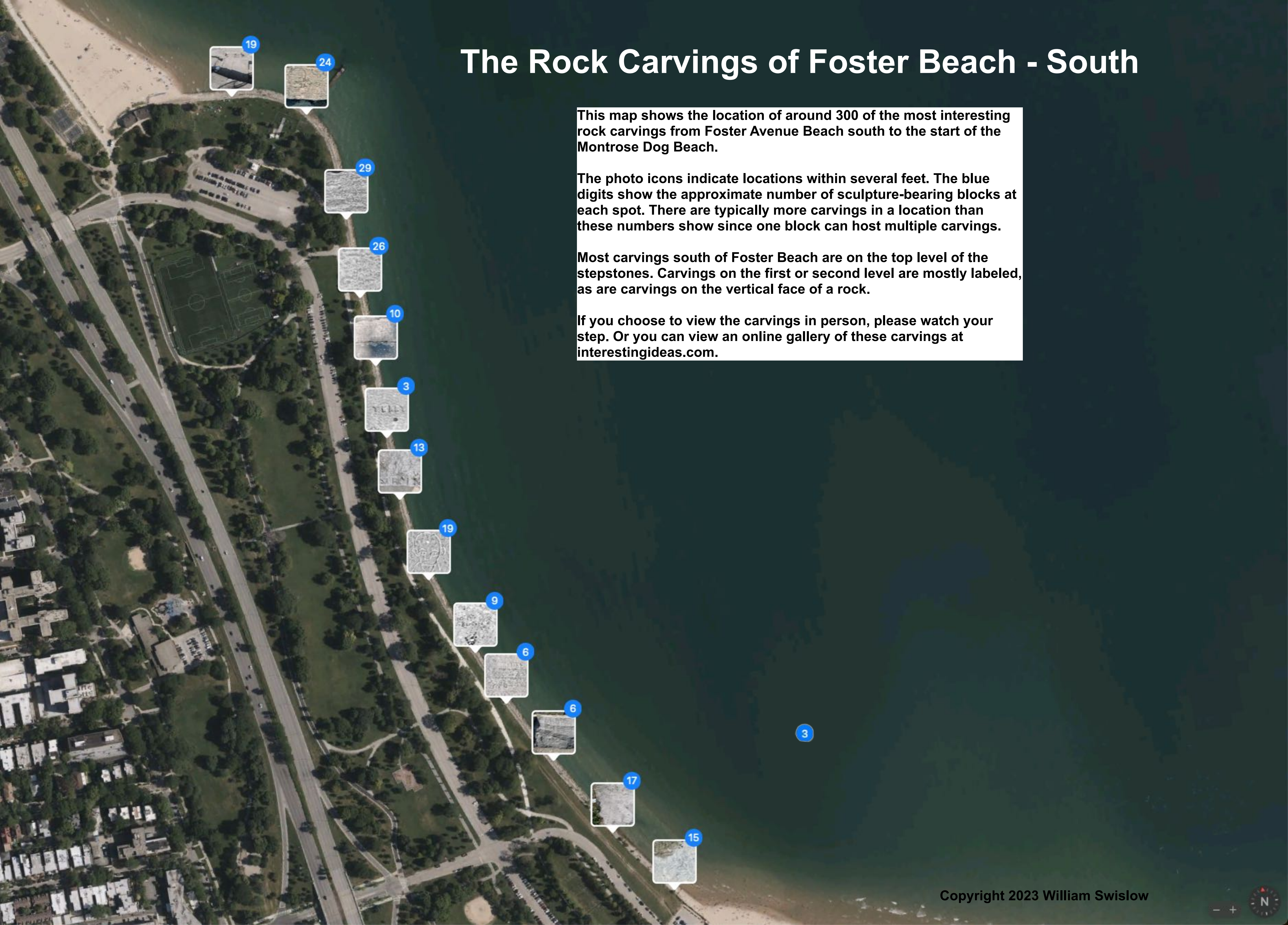
The Rock Carvings of Foster Beach - South

This map shows the location of around 300 of the most interesting rock carvings from Foster Avenue Beach south to the start of the Montrose Dog Beach.

The photo icons indicate locations within several feet. The blue digits show the approximate number of sculpture-bearing blocks at each spot. There are typically more carvings in a location than these numbers show since one block can host multiple carvings.

Most carvings south of Foster Beach are on the top level of the stepstones. Carvings on the first or second level are mostly labeled, as are carvings on the vertical face of a rock.

If you choose to view the carvings in person, please watch your step. Or you can view an online gallery of these carvings at interestingideas.com.



Ramen



4-16-73, CG + LC;
Laura, DEP, TK; R.L.,
E, level 2; Steve
Rollins, level 2



Antonio Y Gloria



Bob, JD, level 1;
Face, level 1
(vertical); Profile;
S.E. + P.D.



Mayan skull,
level 1; JJ
CH, level 2;
Lydia & Len;
EC , level 2



Mayan bird,
level 2




Jeannette +
Darren, B;
th, Nancy



Reclining figure; Bob, Elly, Karen, Donna, Bradley; Aztek A Dura, P.T; Indian profile

J.K.+K.T.; Horse



Mayan creature



Long-nosed profile (faint)



Guy, Joanne, level 2



Jim + Sandy, Louie, VL; James + Pat, level 2; Barb, June 7/70, level 2



Julie; S.T., BS; Lion head or a tree, TB; Jim; Dog profile, maybe incomplete


This map shows the location of the most rock interesting rock carvings south of Foster Avenue Beach.

The photo icons indicate the locations of carvings within several feet. The blue digits show the approximate number of sculpture-bearing blocks at each spot. There are typically more carvings in a location than these numbers show since one block can host multiple carvings.


Most carvings south of Foster Beach are on the top level of the stepstones. Any on the first or second level are labeled, as are carvings on the vertical face of a rock.

If you choose to view the carvings in person, please watch your step. Or you can view an online gallery of these carvings at interestingideas.com.

J.N.; Bird in flight



K+R; Tim 79, level 2; July 20, 1979,
Laura L. + Wayne P.



Pointy-topped face; Profile with thin neck



Juan / Julie, level 1




This map shows the location of the most rock interesting rock carvings south of Foster Avenue Beach.

The photo icons indicate the locations of carvings within several feet. The blue digits show the approximate number of sculpture-bearing blocks at each spot. There are typically more carvings in a location than these numbers show since one block can host multiple carvings.


Most carvings south of Foster Beach are on the top level of the stepstones. Carvings on the first or second level are mostly labeled, as are carvings on the vertical face of a rock.

If you choose to view the carvings in person, please watch your step. Or you can view an online gallery of these carvings at interestingideas.com.




J.K. Love R.T. in heart with arrow 64, level 2

7




Arrow V 57; SH + B.J.; 61, 66, level 1; S.B.+KB; EP, 70, T.B., Steve + ??ee, R.B., J.J., AO, 70, RS, CIRO, T. + Z. O., R.A.; EP, upper left of RB, J.J. block; Dollar sign, level 2; 1999, S, JS, R, MB, GB, level 2

9




Gus, S; FG; Charlie + Ruthie, Thel; Indian profile; Bon J., level 1; Sal, level 1; Jo. M. 71; Reclining bathing beauty, S-E. C.; Carl, Annie, Rusch, level 2

4




Nel's Card, level 2; Art, Dick Red, DR, CA; Charging bull; BK, level 2

7




GIC above stone seat; 9-3-91, Mark + Kim; Surreal shape; Bearded profile, level 2; Cross-like symbol; 1961, Paul, Mac, T, Terry, Aob; Sept 6, 1960, Conrad, Sam

7




Mac; Bird in flight, Tom; Shapes, 6-9; Jocko, level 2; My name Jose Jiminez, V, Con, JO, AK; J.G., level 1; George

4




Tom R.; J.E.C. with a heart, A, level 1; GM & BC; MY+SM, heart, level 2

8




Heart with arrow, level 2; MI; JF, level 2; Doris, Dick; Profile with weather damage, level 2; Tom; C.C., F.D. & M.R., level 2; Al W. and DS, level 2

3




Fish; Steve C.; H. & Dan W, level 1

4




Faces of two women; Elephant, tree, frog and flower, plus heart, SM 6.27.81, level 2; Dick C., level 2; G.B.

3




Heart w/M+P; Maha 11-6-64; Terry 61

2



T + Melis in heart with arrow. Most of the first name is scratched out, level 2; FB, level 1


3



MC RN, level 1; 1955, The "ONR", level 1; VA + KE, level 2



MA+KT 73



2
Rock seat with added hands, Reyna;
8-6 1958, probably, next to seat



Terry



2
THO, JBC, level 2; EYF



2
An y Horten; JLE, Elah, level 2



3
C-77; Heart, level 2; Al Akim, with design, level 2



3
Sally +; Charlie; Face with cap, H+G



8
79; H+G, Crazy Horse, level 2; Mike/B, Crazy; Don;
Dee, MJ, Stephen V.V. Lynne around rock seat; A/B;
Devil Door, with arrow; Hearts, Donna F. Cox, C




2
G.; Jose Fran(?) + L, level 2; Frank + Clee in heart


This map shows the location of the most rock interesting rock carvings south of Foster Avenue Beach.

The photo icons indicate the locations of carvings within several feet. The blue digits show the approximate number of sculpture-bearing blocks at each spot. There are typically more carvings in a location than these numbers show since one block can host multiple carvings.

Most carvings south of Foster Beach are on the top level of the stepstones. Any on the first or second level are labeled, as are carvings on the vertical face of a rock.

If you choose to view the carvings in person, please watch your step. Or you can view an online gallery of these carvings at interestingideas.com.






Pointy-chinned face; Small screaming face (vertical); Lane Tech; Paul, VM, Pete Jerry 80; TL ' SJ, level 2 and TL ' SJ, level 1




J.M. B.P. with knife (vertical); U.S.N., 59, level 2; Irma; Heart with arrow, level 1



Locote 43, OR, SAY, QR, IY; Tony + Bonnie, level 2; Sphinx, Girl In Colorado Aug. 69, MB; George Washington and yin/yang sphere, August 05 1967, CAR, MIG




Wide-bordered heart; Sailboat, or triangle containing AHA, CN, level 1




Elakia; CH; DL, level 2; Class of 84, S, level 2; Don + PA, level 1; Pete + Barbara, flowers



JW; Anteater



Vic + Dar; Jeff; Mike 87, Comfo; TL



1978, Leo -N- Brenda; SA, T; Cher, level 2; D&S




11/26/49, Arn # Babs; Artzer

This map shows the location of the most rock interesting rock carvings south of Foster Avenue Beach.

The photo icons indicate the locations of carvings within several feet. The blue digits show the approximate number of sculpture-bearing blocks at each spot. There are typically more carvings in a location than these numbers show since one block can host multiple carvings.

Most carvings south of Foster Beach are on the top level of the stepstones. Carvings on the first or second level are mostly labeled, as are carvings on the vertical face of a rock.

If you choose to view the carvings in person, please watch your step. Or you can view an online gallery of these carvings at interestingideas.com.



Frank ~ Kim, level 2, vertical; Egyptian figure painting




Davy's Grace, 84, with arrow and symbols




FCG(?); VA, level 1; F.M. + SSS, level 1



LF + LS, level 2; V G, chick; VS | A; EV (vertical); Jan + Bob Oink, Roe / Bob, Ev Sue, box shape



YO, obscured by graffiti as of 2023, level 2 (vertical); Chuck, Don, Dave and others, OF; Tony Ohel; R. Allen and Betty; Bonnie, Dick



AS 81; K Jehovah, Holy; Bul (vertical); Swastika (now erased), level 2; Dick, Eddi + SAV, level 2; A-Z; E Dent 75, Dorian, R.J., SB



Baha + Mapko, 3/2010



Face drawing (vertical); KH, RF, undeciphered (upper right); Made in USA by Mexicans, Tony Loves Liley, J1982N; Jerry, LA, PER, Steve KC



Netaw 75, Joh- 5-1-, Will; Weewee, Bon, TO, level 1; Mark 5/20/12; Deb + Tom, Carmen, Abe; Herman, Paul, Esther, Philip, level 1; DM; Cheri, level 2; J.T.; Topper



Middle finger gesture, + Kathy, level 1; Arlene, shapes, level 2 (vertical); John

This map shows the location of the most rock interesting rock carvings south of Foster Avenue Beach.

The photo icons indicate the locations of carvings within several feet. The blue digits show the approximate number of sculpture-bearing blocks at each spot. There are typically more carvings in a location than these numbers show since one block can host multiple carvings.

Most carvings south of Foster Beach are on the top level of the stepstones. Carvings on the first or second level are mostly labeled, as are carvings on the vertical face of a rock.

If you choose to view the carvings in person, please watch your step. Or you can view an online gallery of these carvings at interestingideas.com.

